

1-4-1972

Land for Ecological Purposes

Russell K. Rickert

West Chester University of Pennsylvania

Follow this and additional works at: http://digitalcommons.wcupa.edu/gna_sp_series



Part of the [Forest Management Commons](#)

Recommended Citation

Rickert, R. K. (1972). Land for Ecological Purposes. Retrieved from http://digitalcommons.wcupa.edu/gna_sp_series/43

This Report is brought to you for free and open access by the Gordon Natural Area History & Strategic Plan at Digital Commons @ West Chester University. It has been accepted for inclusion in Gordon Natural Area History & Strategic Plan Documents by an authorized administrator of Digital Commons @ West Chester University. For more information, please contact wcressler@wcupa.edu.

Dr. Petrin

SUBJECT: Land for Ecological Purposes

January 4, 1972

Don
W


TO: Colonel Hannum

FROM: Russell K. Rickert, Dean
School of Sciences and Mathematics

R. K. Rickert

In December, the Board of Trustees announced the provision of land near the south campus for ecological and other biological studies. It would be convenient for us to have a map outlining the precise areas so that our faculty and students will know where to go and how to plan their studies.

sjb



Needed facilities on the property

*Coordinate with
Dr. Rickert*

LANDS OF THE COMMONWEALTH OF PENNSYLVANIA

PUBLIC (UNIMPROVED) ROAD

N. 66° 33' 02" E.

1519.10

Approx. 27 ACRES

S. 4° 05' 56" W. OLD IRON PIN 198.38

S. 19° 54' E. 312.18

TOWNSHIP CONTENTS 28¹⁵⁷/₁₀₃₂ ACRES.

RESERVED BY

TOWNSHIP T. EDWARD PRINCE

Approx 15 Acres S. 22° 03' E.

569.25

CONTENTS 17.484 ACRES

SOLD

S. 65° 24' W. 84.15

S. 00° 00' E. 115.50

S. 28° 21' E. 132.62

IRON PIN

4 Cur. 100' 2

370

OLD IRON PIN 130.94

S. 36° 10' E. 59.10

S. 4° 30' 33" W. 4.33

S. 49° 03' E. 210

S. 22° 57' N. 260

S. 60° 03' E. 5150

CHANGING S. 44° 33' W. 197.76

S. 42° 12' 11

138.95

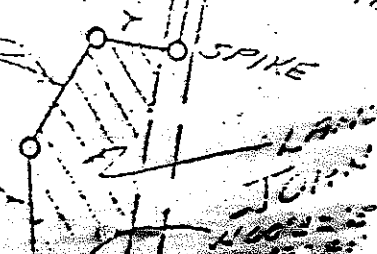

SPIKE

S. 5° 17' E. 211.0

SPIKE

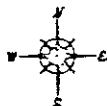
LAND

TOWNSHIP



KEY TO BUILDINGS:

1. Ramsey Hall
2. Tyson Hall
3. Goshen Hall
4. McCarthy Hall
5. Lawrence Center
6. Maintenance Garage
7. Laundry
8. Boiler Plant
9. Maintenance Building
10. Mitchell Hall
11. Reynolds Hall
12. Swope Hall
13. Sanderson Hall
14. Schmidt Hall
15. Wayne Hall
16. Hollinger Fieldhouse
17. Schaeffer Science Center
18. Killinger Hall
19. Demonstration School
20. Philips Memorial
21. Anderson Hall
22. Recitation Hall
23. Old Gym
24. Old Main
25. Old Library
26. Green Library
27. Learning Research Center
28. South Campus Fieldhouse
29. Stadium



39 Acres
The "RIDGE"

Total Campus	385
Total Ecology	67
% of Total	17

28 Acres
The "FLOOD PLAIN" *

WEST CHESTER
STATE COLLEGE
MAP

